

# Public Info Map

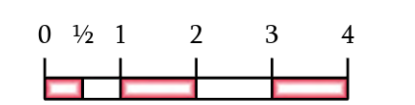
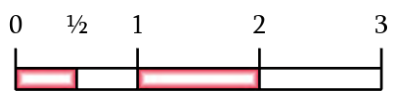
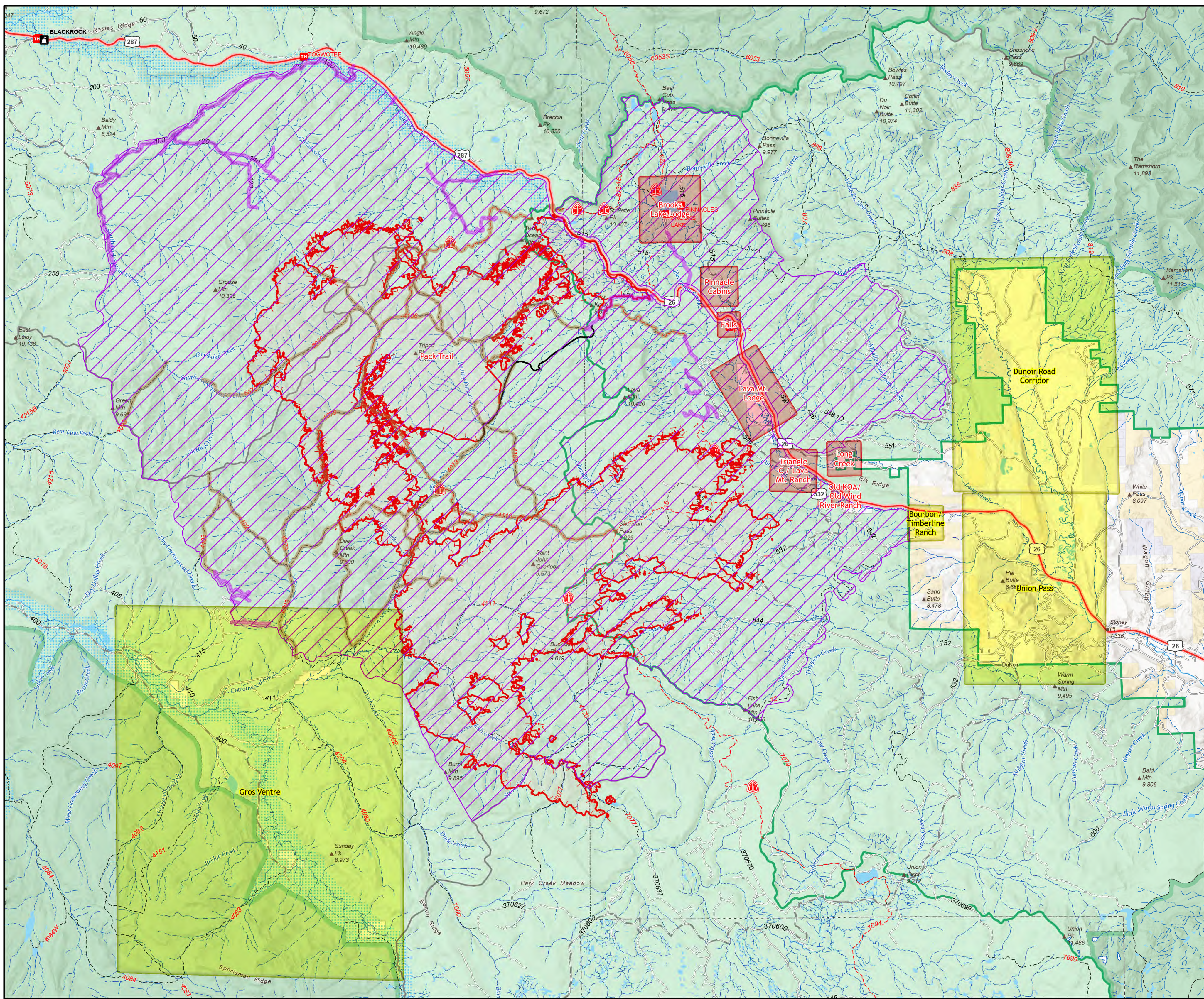
## Pack Trail Fire

WY-BTF-002439

October 6, 2024

54,487 Acres as of  
10/05 | 20:09

- Contained
- Uncontained
- Wildfire Perimeter
- Evacuation Warnings
  - Set
  - Go
- Fire Closure Order #04-03-24-314
  - Closure Area
  - Closed Road
  - Closed Trail



1:100,000